








Burton Village Zoning Map

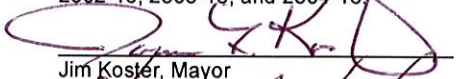
Zoning Districts


-  R-1 Suburban Residence
-  R-2 Residence
-  R-3 Multiple Residence
-  B-1 Central Business
-  B-2 Highway Business
-  M-2 Industrial
-  S-1 Special




Adopted this 8th day of August, 2016.

Pursuant to Ordinance Numbers 2301-16, 2302-16, 2303-16, and 2304-16


 Jim Koster, Mayor


 Charles Boehnlein, Council Resident


 Christopher Paquette, Fiscal Officer

Burton Village Zoning Map: January 1973.
 Revised March 26, 1982; January 22, 2001;
 April 25, 2005; April 28, 2006; August 8, 2016.
 Map prepared by the Geauga County Planning Commission November 2000.
 Revised April 2001; March 2005; April 2006; August 2016.
 Lot lines and Roads updated: August 2016.
 NOTE: The Geauga County Planning Commission does not
 warrant the accuracy of this map. It is not based upon a land survey.