






Burton Township Composite Capability

- Soil Capability
-  Slight
 -  Moderate
 -  Severe
 -  Very Severe
 -  Not Rated



3000 0 3000 6000 Feet

A horizontal scale bar with four segments. The first segment is labeled "3000", the second "0", the third "3000", and the fourth "6000". The word "Feet" is at the end of the bar.

Source: Geauga County Soil Survey 1982
Prepared by: Geauga County Planning Commission 2002